TC - Icor 14,58 Kms

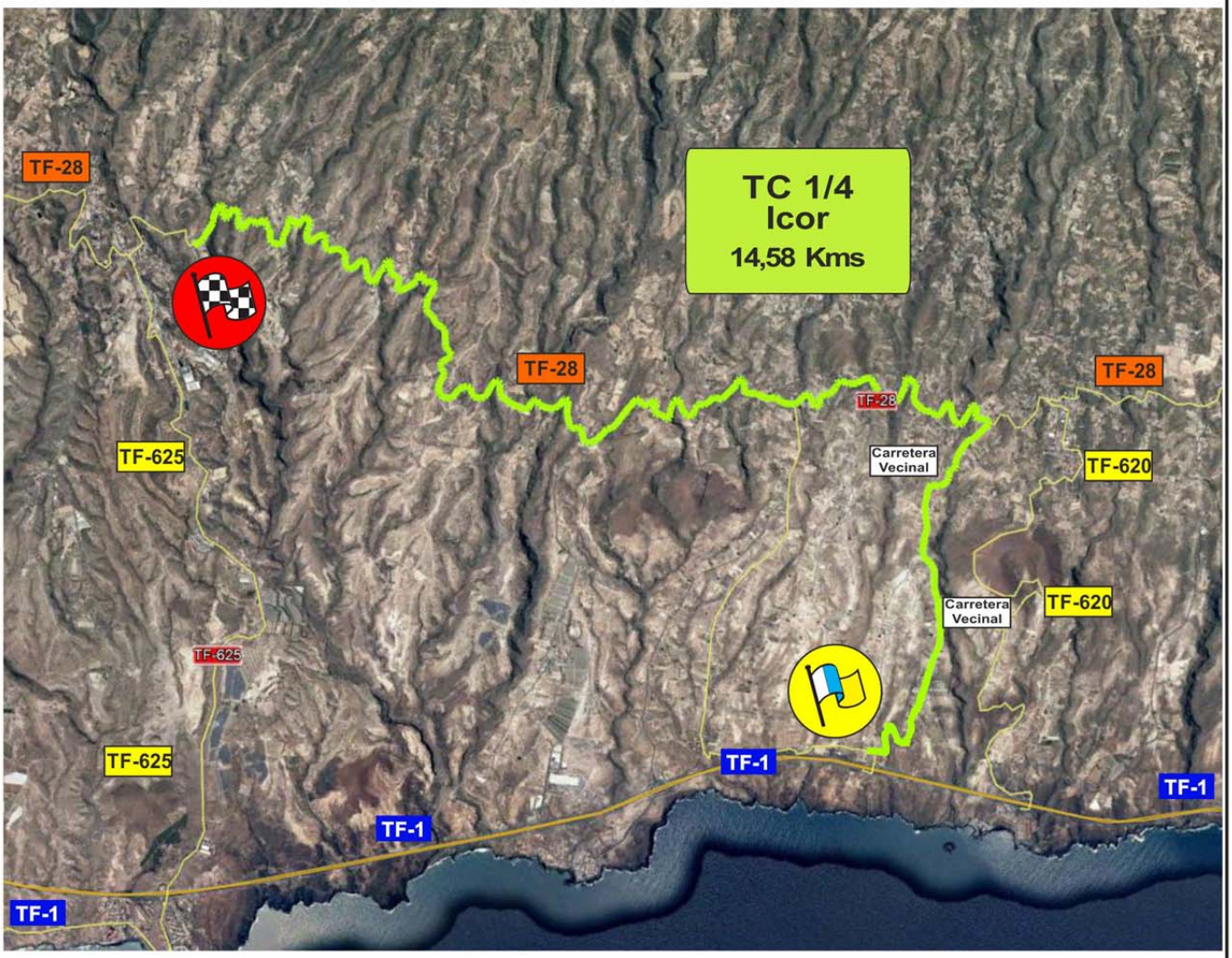

28º 12' 55,6" N
16º 25' 21,6" 0
SALIDA del Tramo

28º 11' 12,6" N
16º 28' 44,1" 0
META del Tramo

Tramo Cronometrado

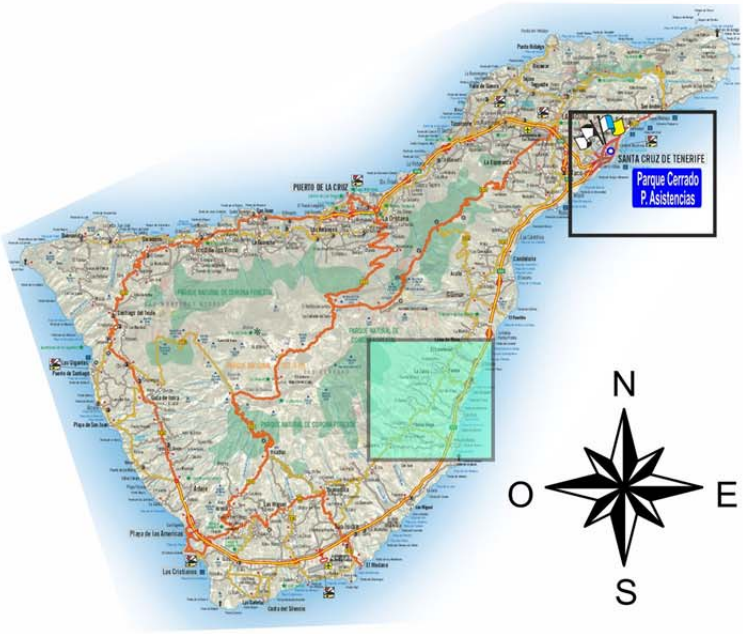

TC - Icor 14,58 Kms

Cierre de Carretera, Control Horario y Salida.

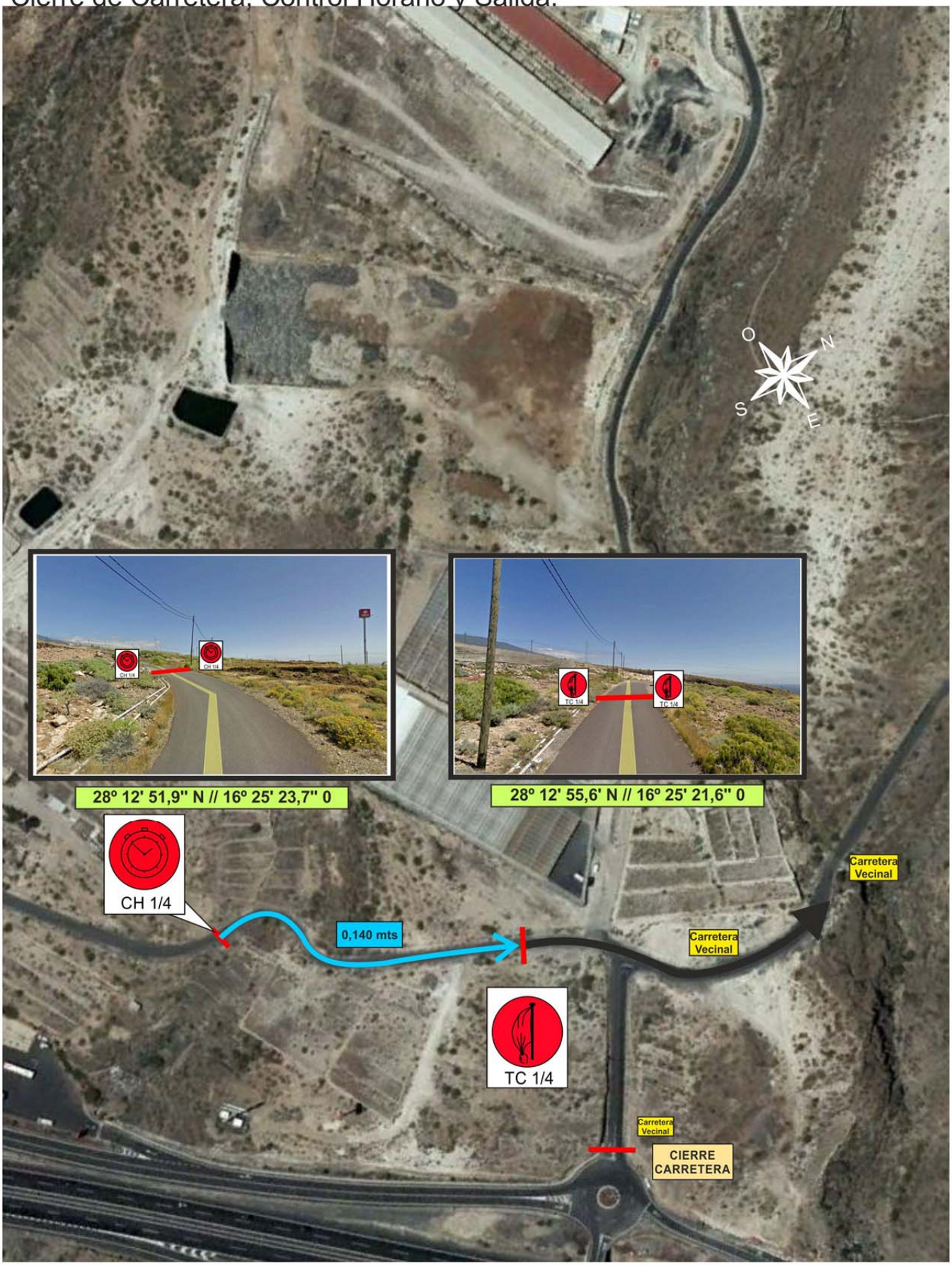

TC - Icor 14,58 Kms

Meta, Control Stop y Cierre de Carretera.

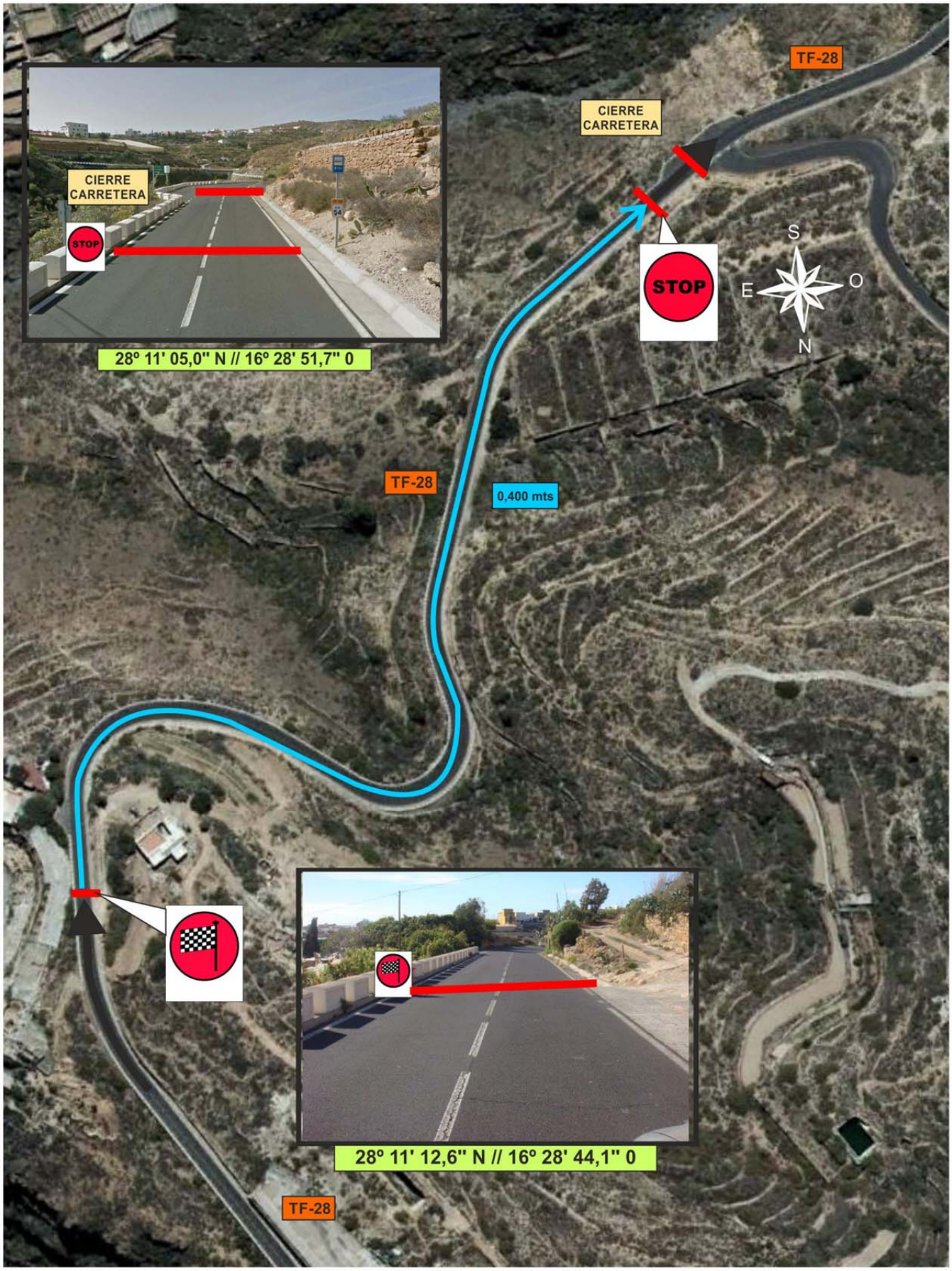

TC - Porís de Abona 8,08 Kms

28º 09' 38,1" N
16º 29' 18,3" 0
SALIDA del Tramo

28º 09' 55,2" N
16º 26' 18,5" 0
META del Tramo

Tramo Cronometrado

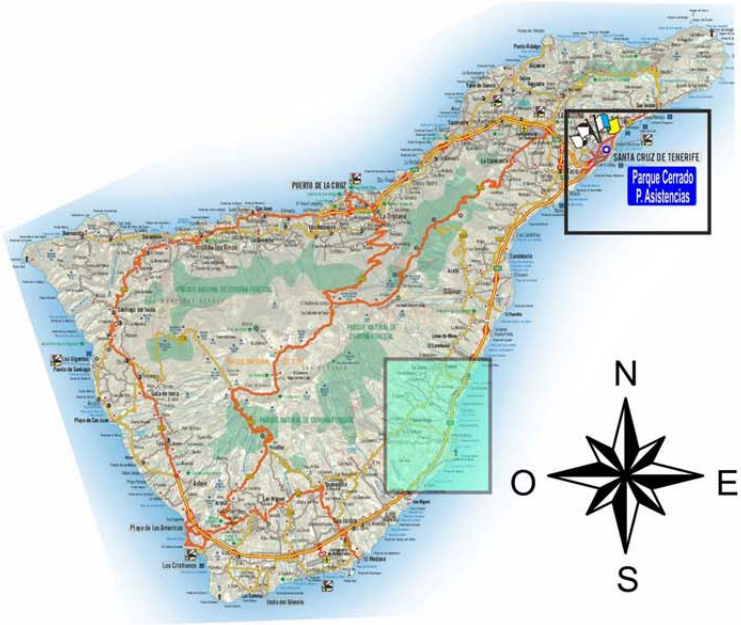

TC - Porís de Abona 8,08 Kms

Cierre de Carretera, Control Horario y Salida.

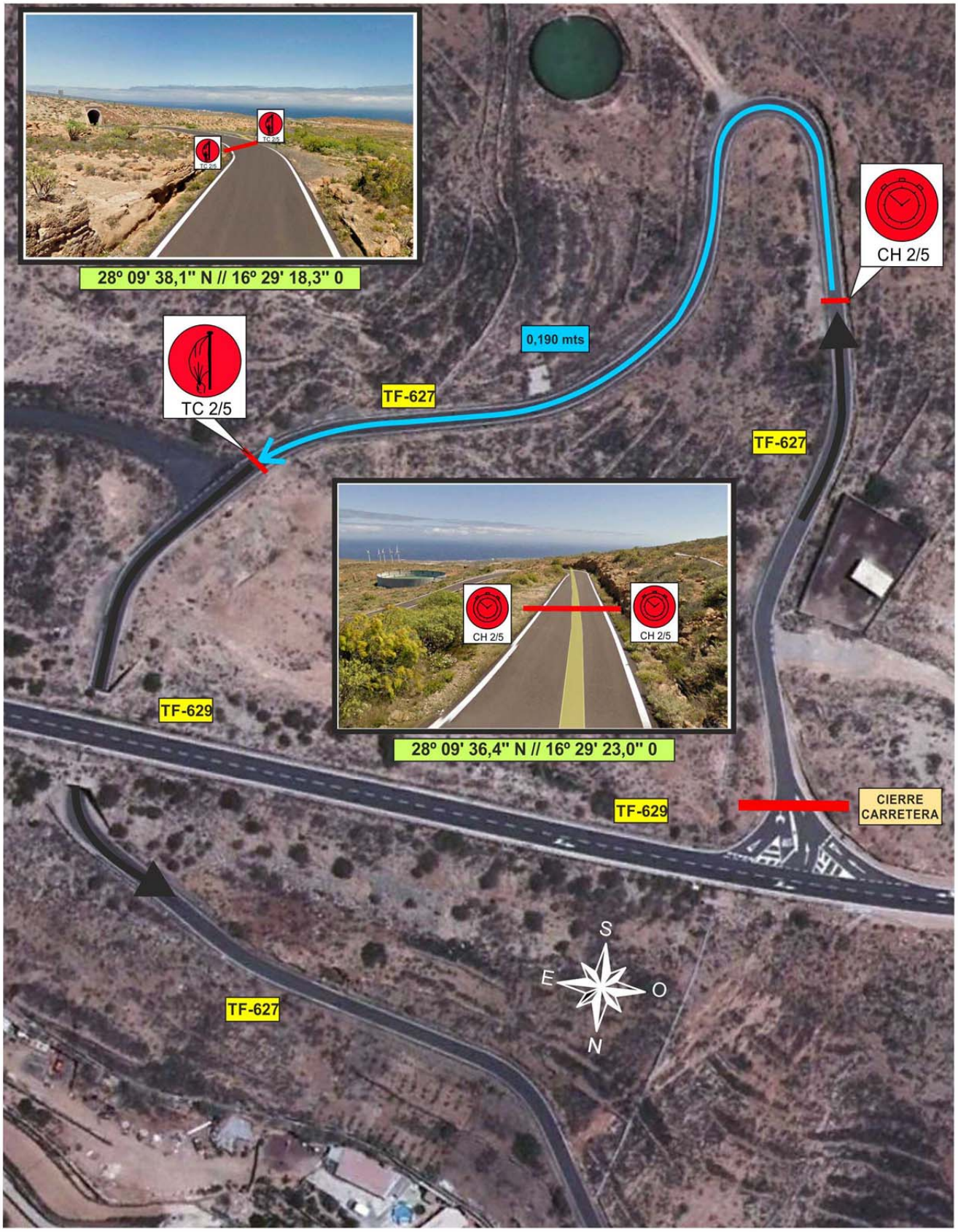

TC - Porís de Abona 8,08 Kms

Meta, Control Stop y Cierre de Carretera.

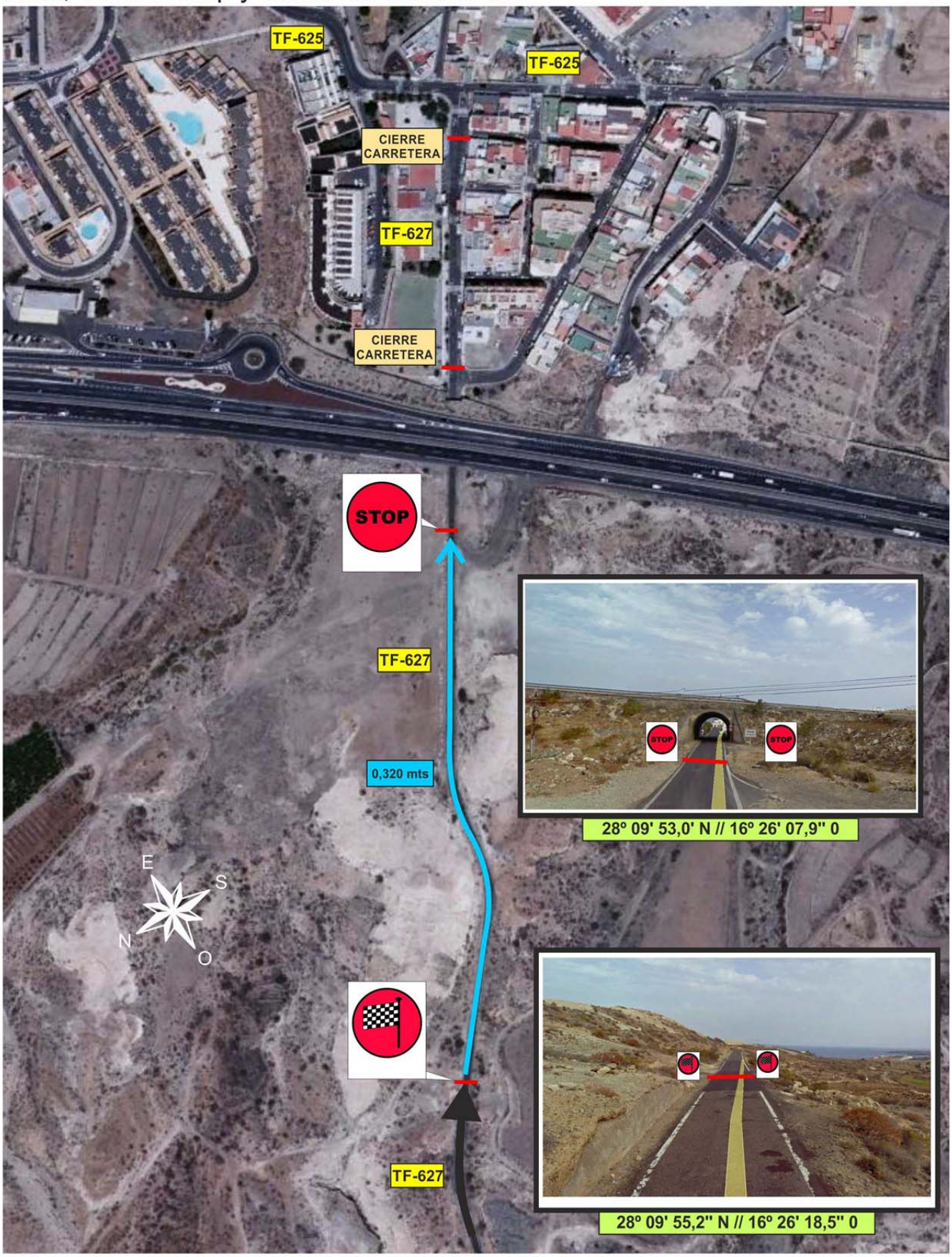

TC - Güimar 9,34 Kms

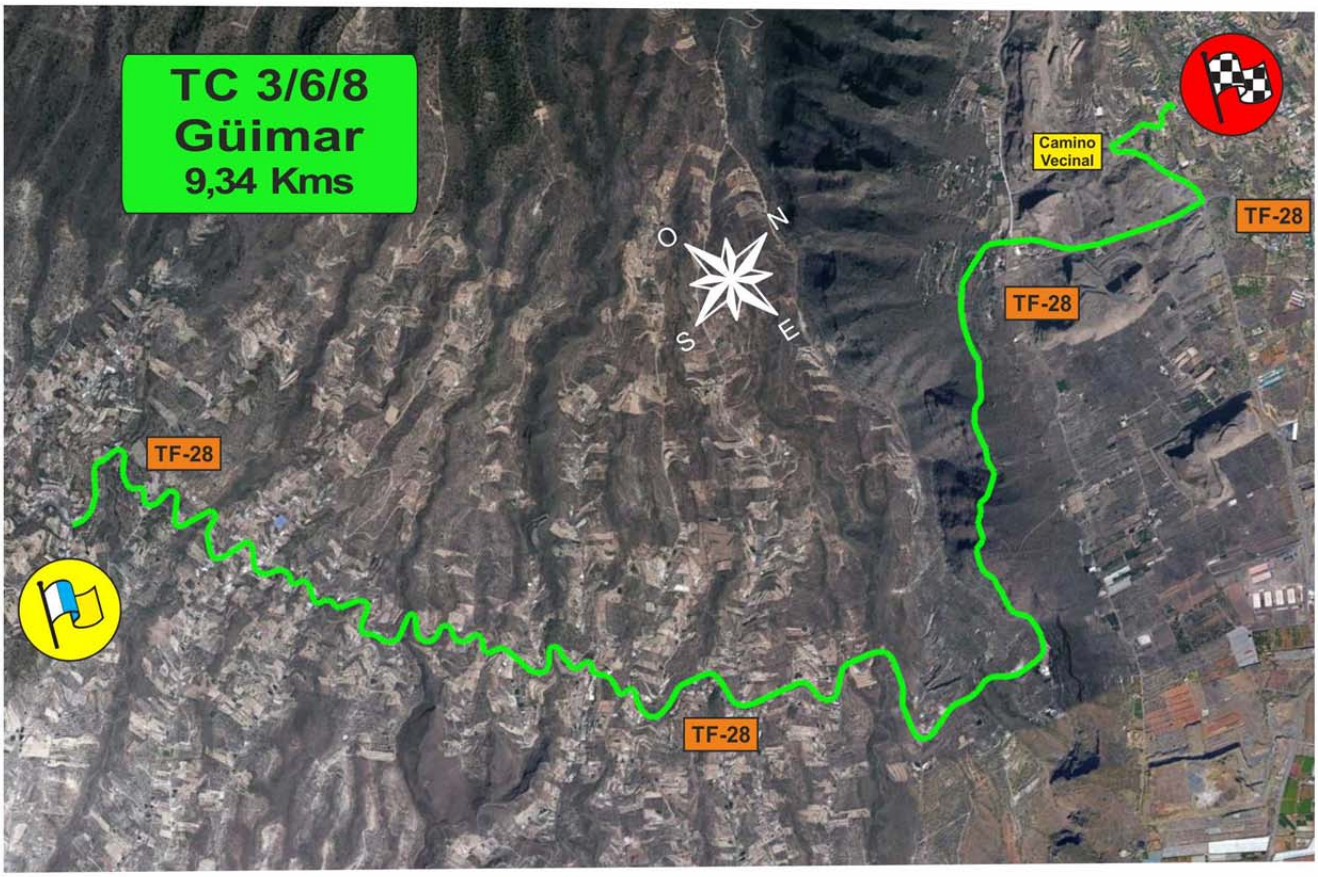

28º 09' 38,1" N
16º 25' 24,8" 0
SALIDA del Tramo

28º 18' 21,2" N
16º 25' 11,0" 0
META del Tramo

Tramo Cronometrado

TC - Güimar 9,34 Kms

Control Horario y Salida

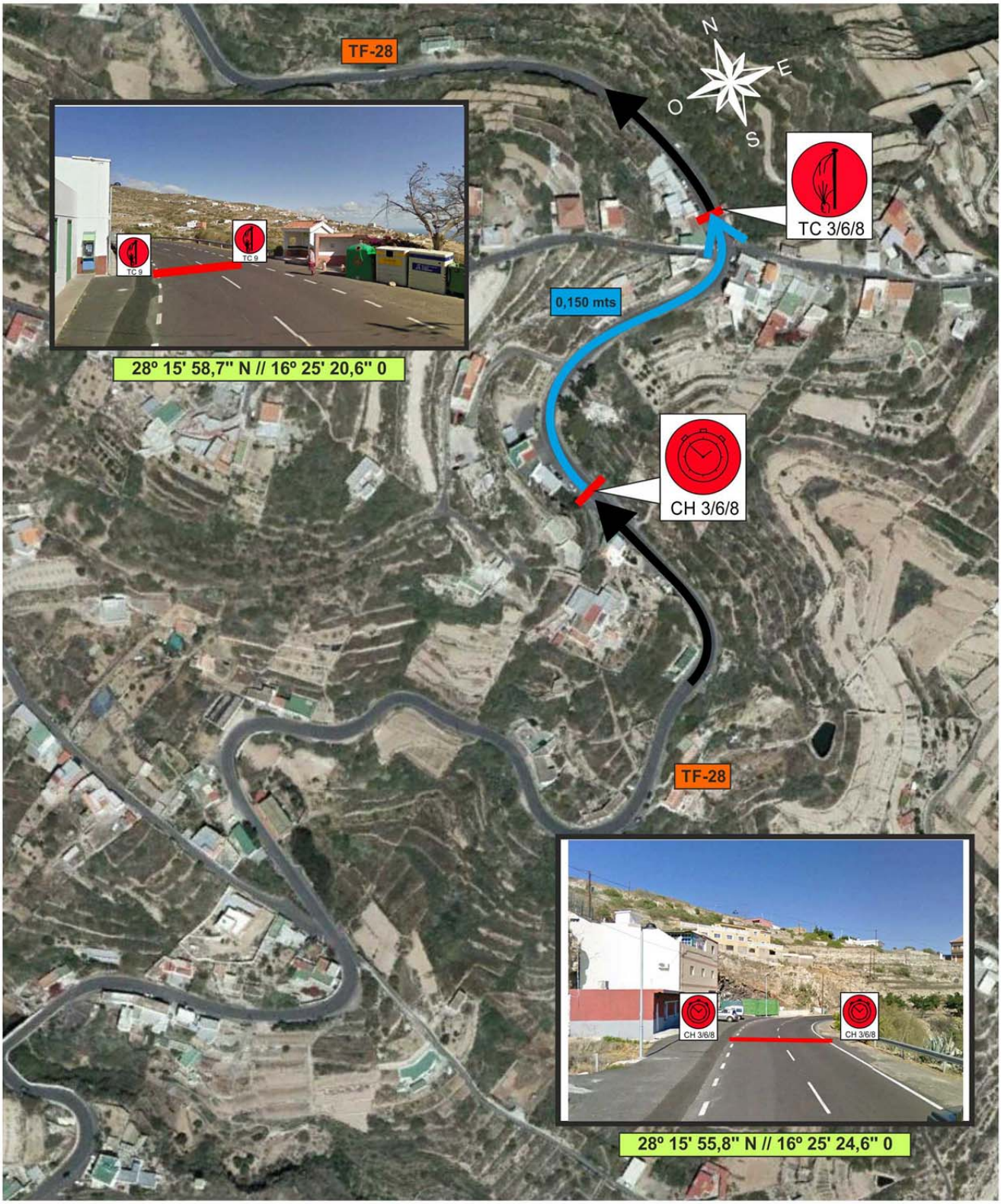

TC - Güimar 9,34 Kms

Cierre de carretera 1, Meta y Control Stop.

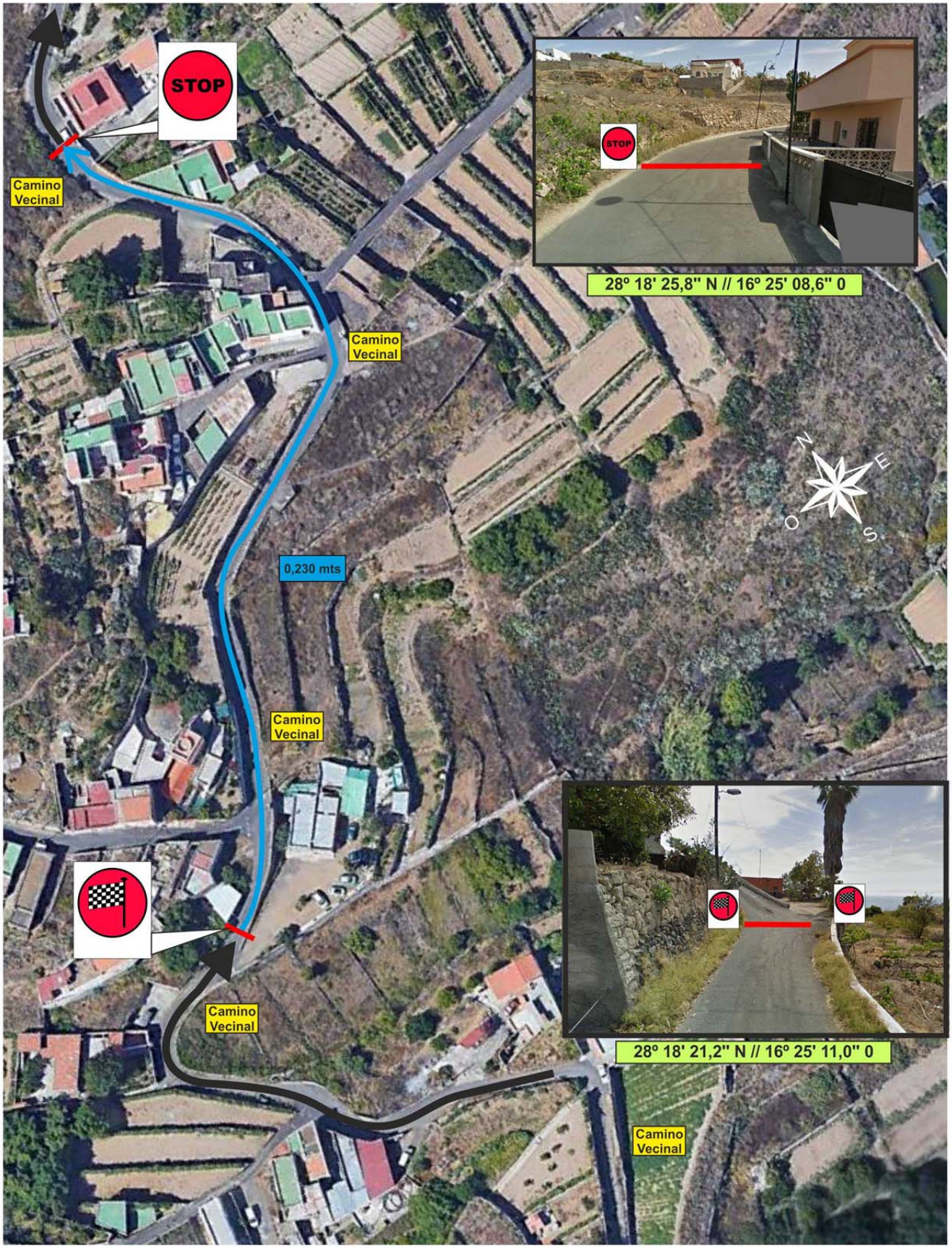

TC - Candelaria 6,32 Kms

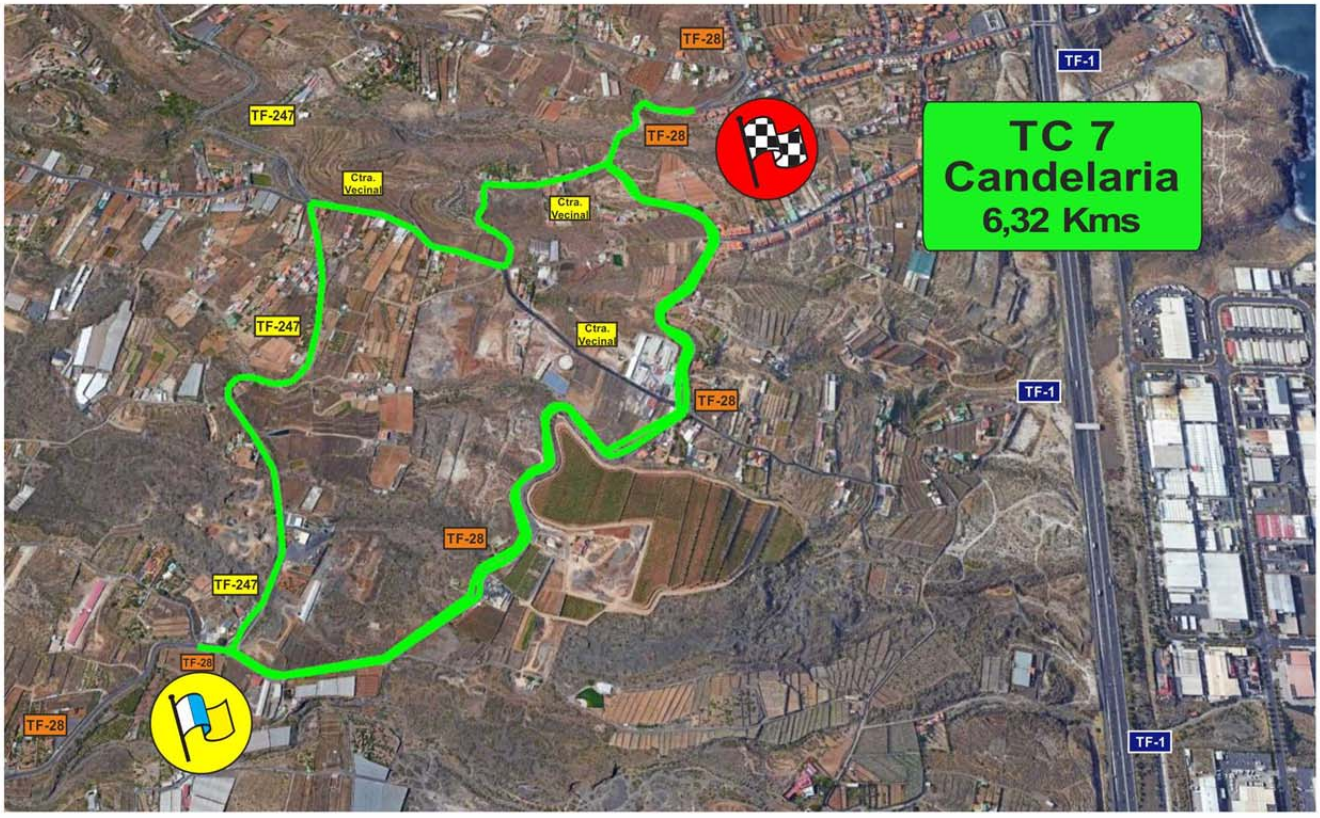

28º 20' 20,2" N
16º 23' 25,3" 0

SALIDA del Tramo

28º 20' 55,9" N
16º 22' 51,0" 0

META del Tramo

Tramo Cronometrado

TC - Candelaria 6,32 Kms

Cierre de Carretera.
Control Horario y Salida.

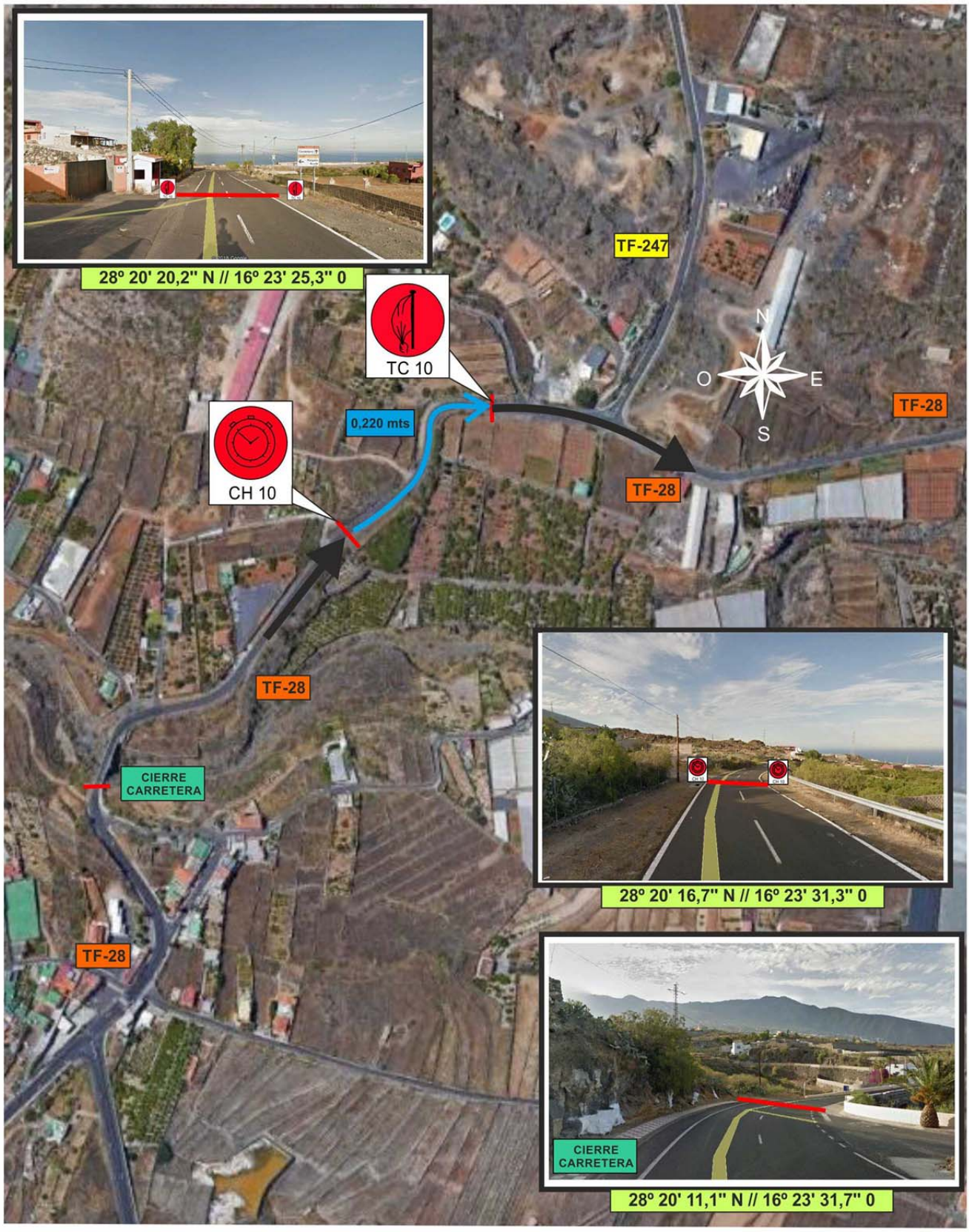

TC - Candelaria 6,32 Kms

Meta, Control Stop y Cierre de carretera

TC Los Loros 14,18 Kms

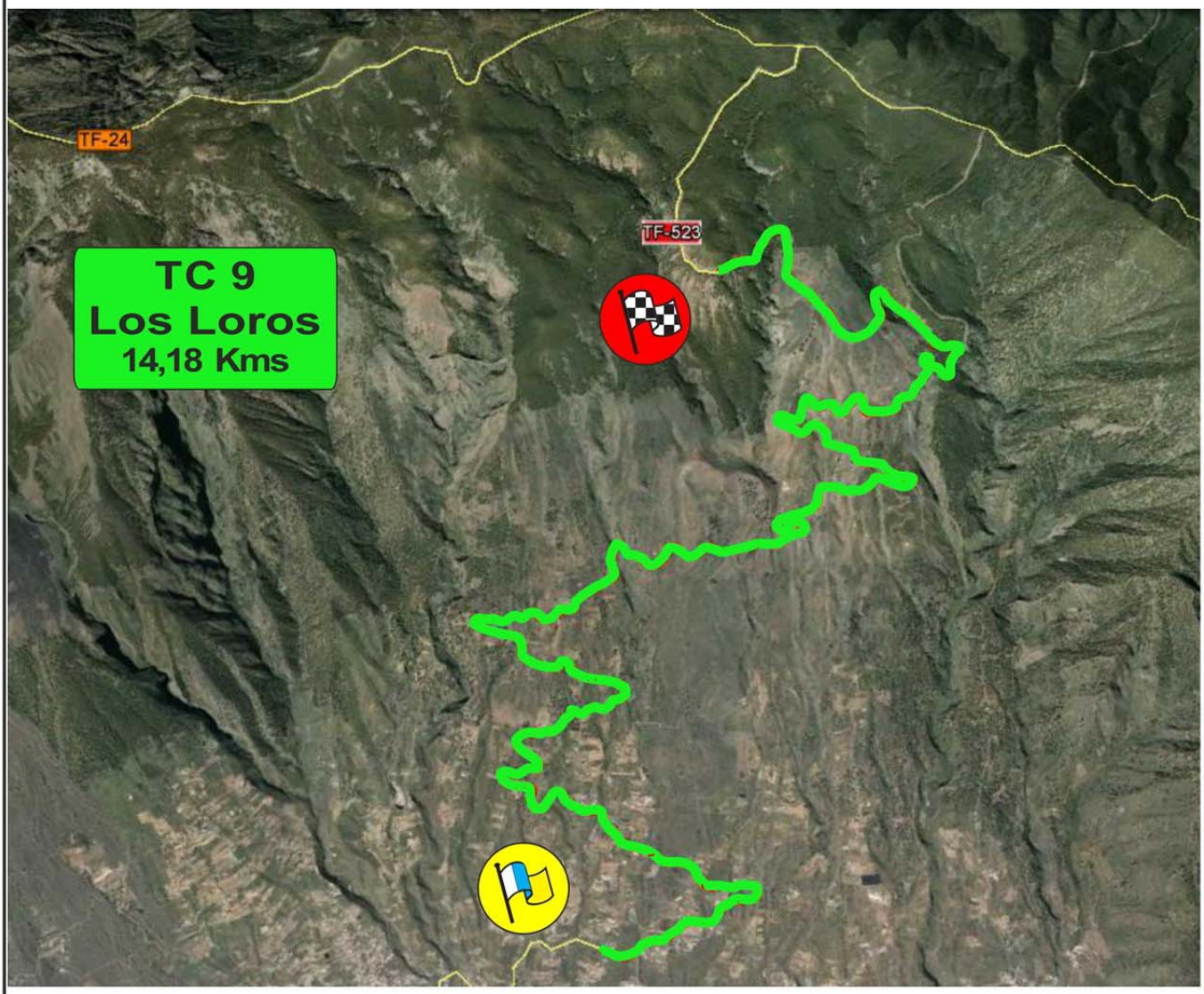

28º 21' 04,4" N
16º 24' 55,9" 0
SALIDA del Tramo

28º 22' 37,9" N
16º 26' 28,8" 0
META del Tramo

Tramo Cronometrado

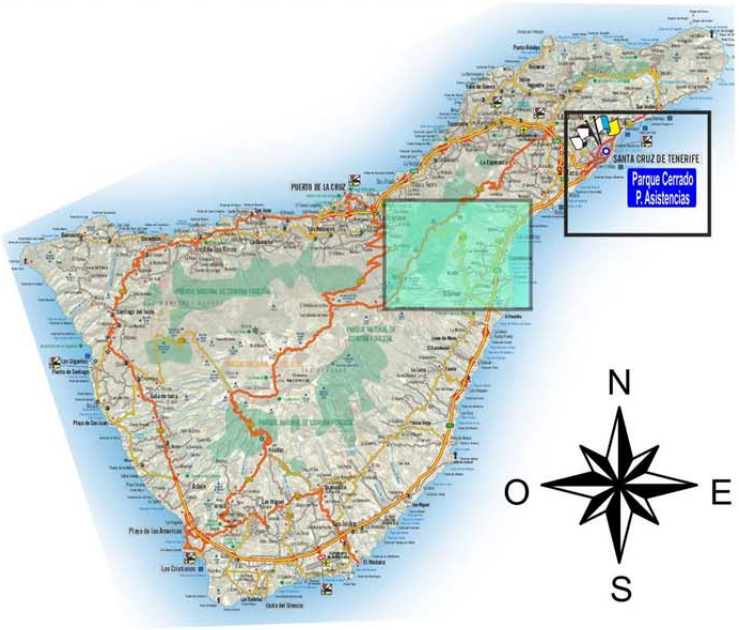

TC - Los Loros 14,18 Kms

Control Horario y Salida

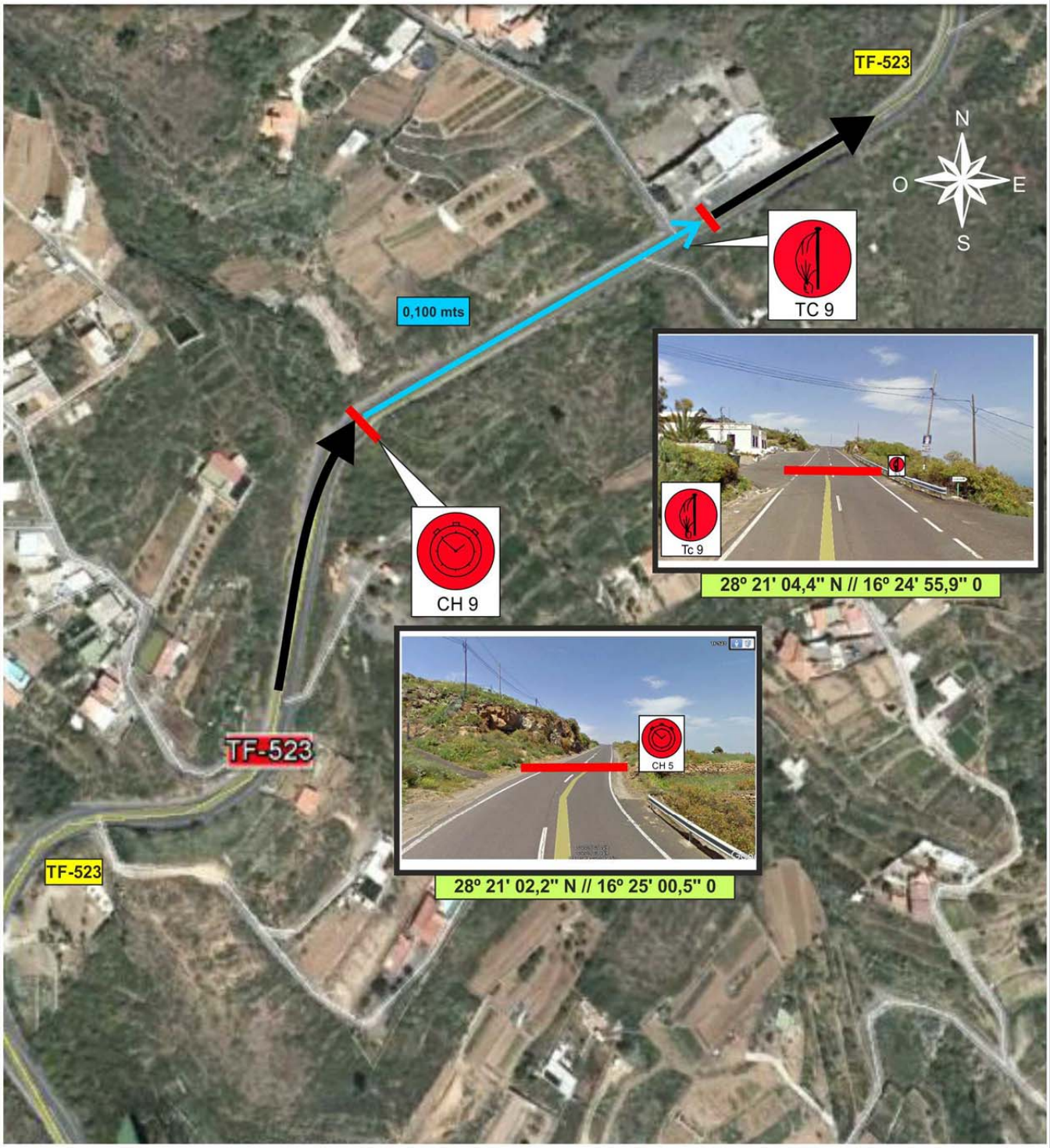

TC - Los Loros 14,18 Kms

Meta y Control Stop

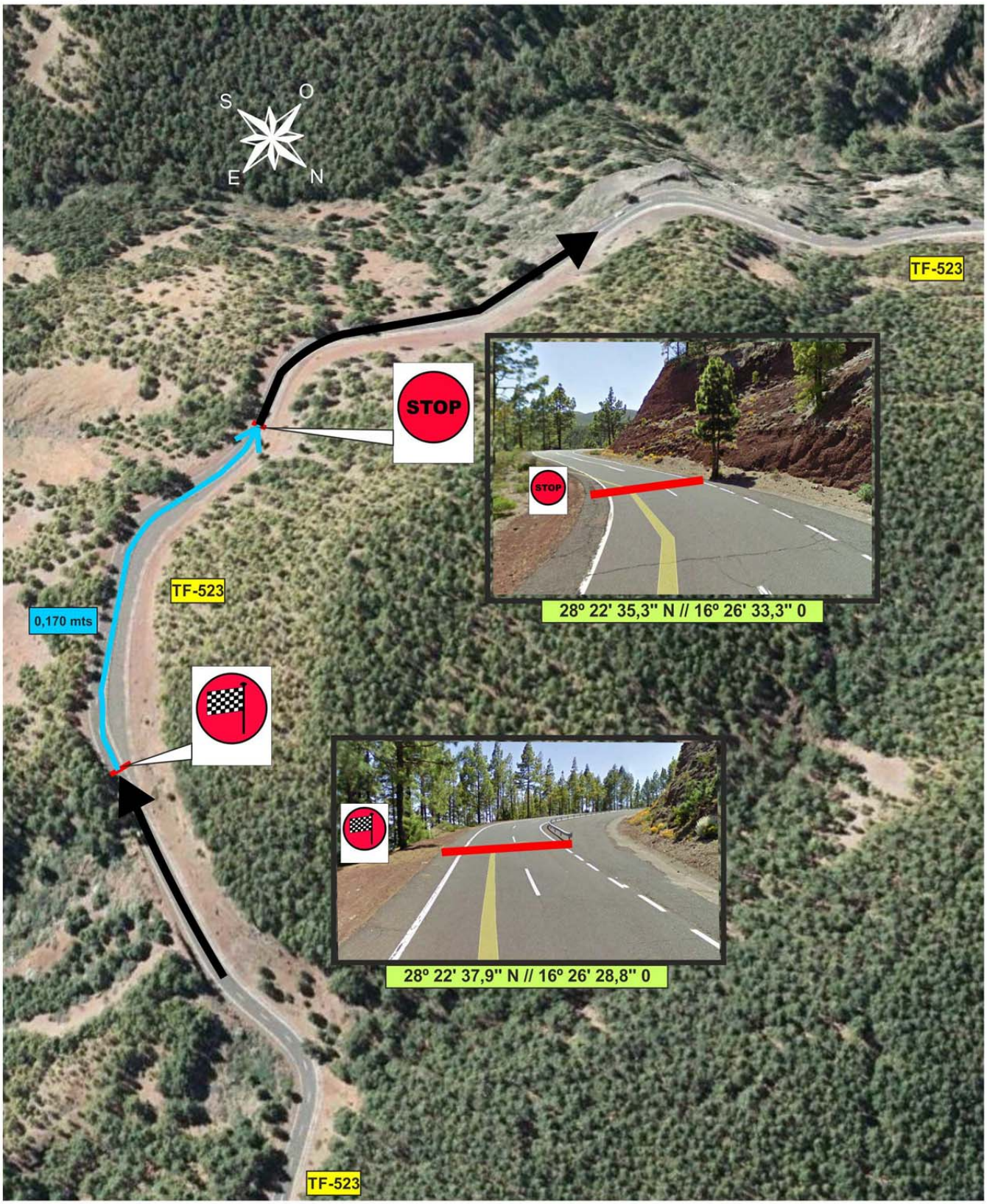

TC - Los Campitos 8,40 Kms

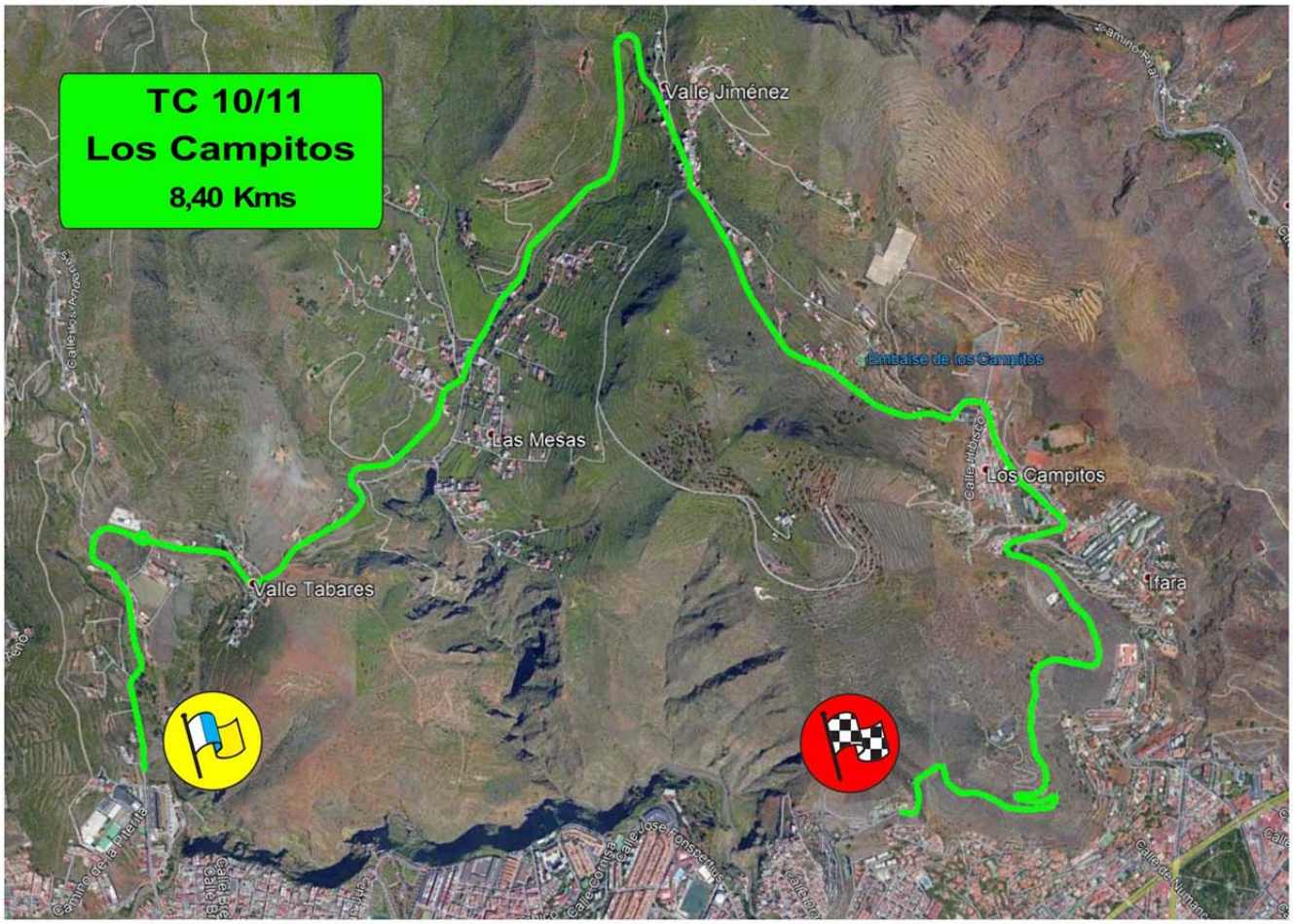

28º 28' 36,5'' N
16º 17' 23,1'' 0
SALIDA del Tramo

28º 28' 29,4'' N
16º 15' 54,6'' 0
META del Tramo

Tramo Cronometrado

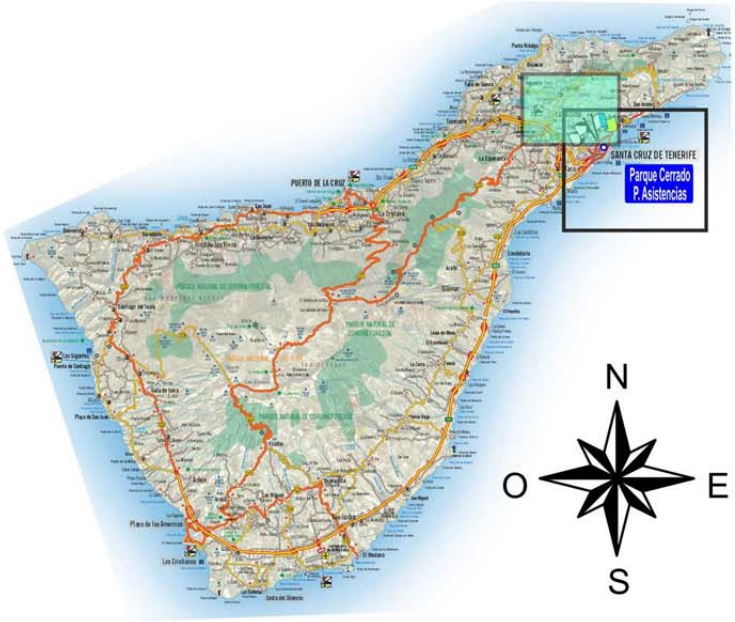

TC - Los Campitos 8,40 Kms

Cierre de Carretera, Control Horario y Salida

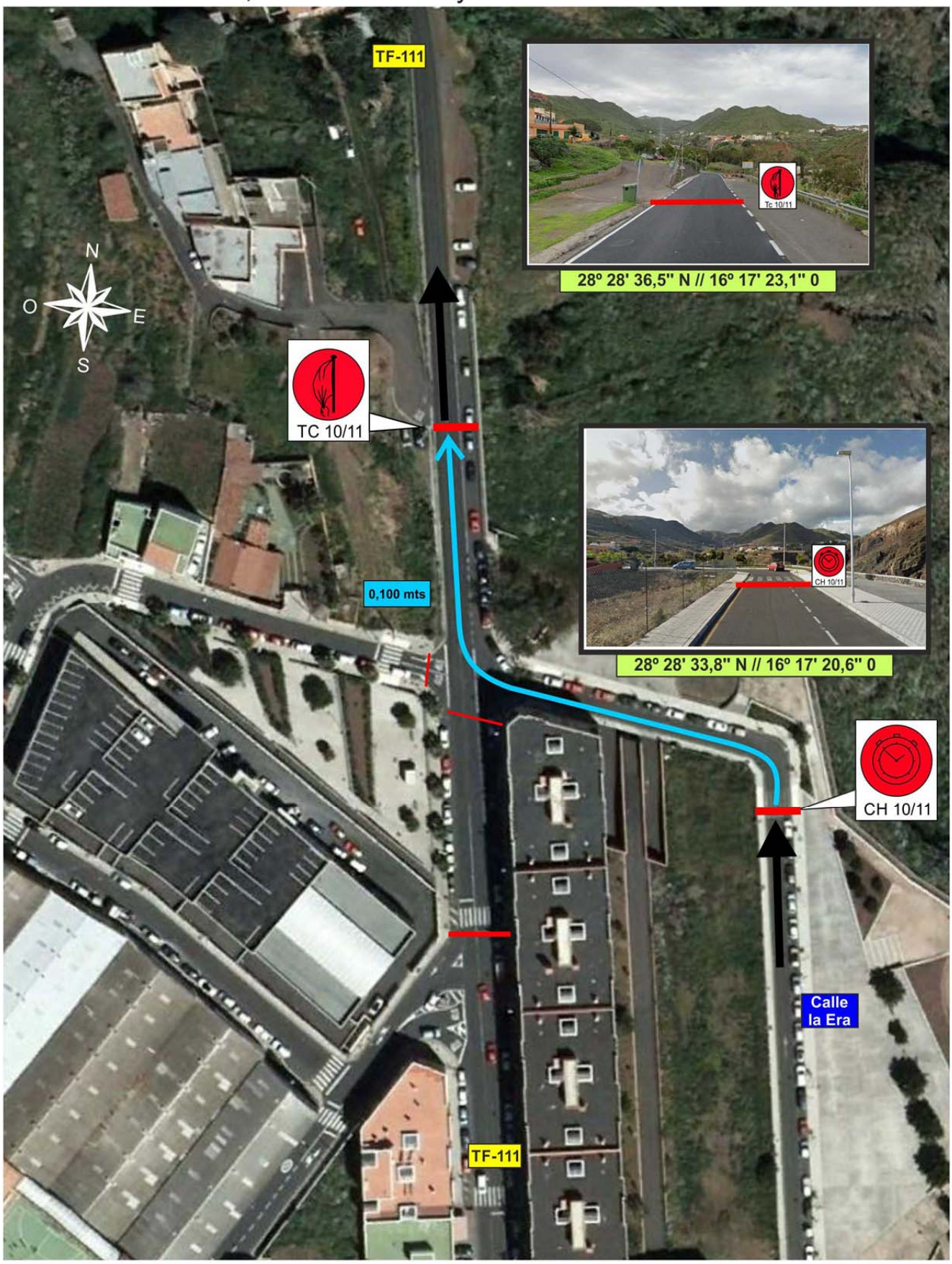

TC - Los Campitos 8,40 Kms

ZONA ESPECIAL 1, TF-111 El Polvorín (0,28 Kms)

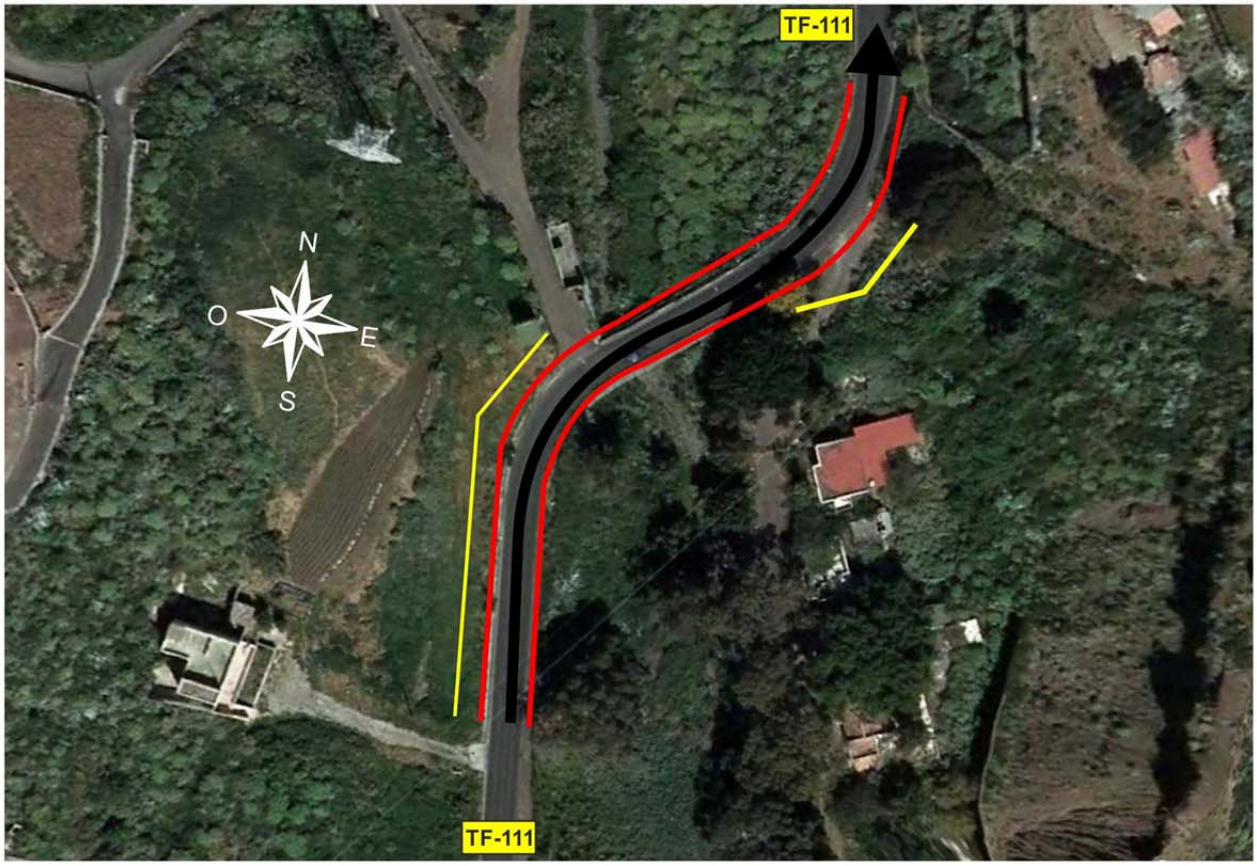

ZONA ESPECIAL 2, TF-111, Giro de 360º a la Rotonda (0,95 Kms)

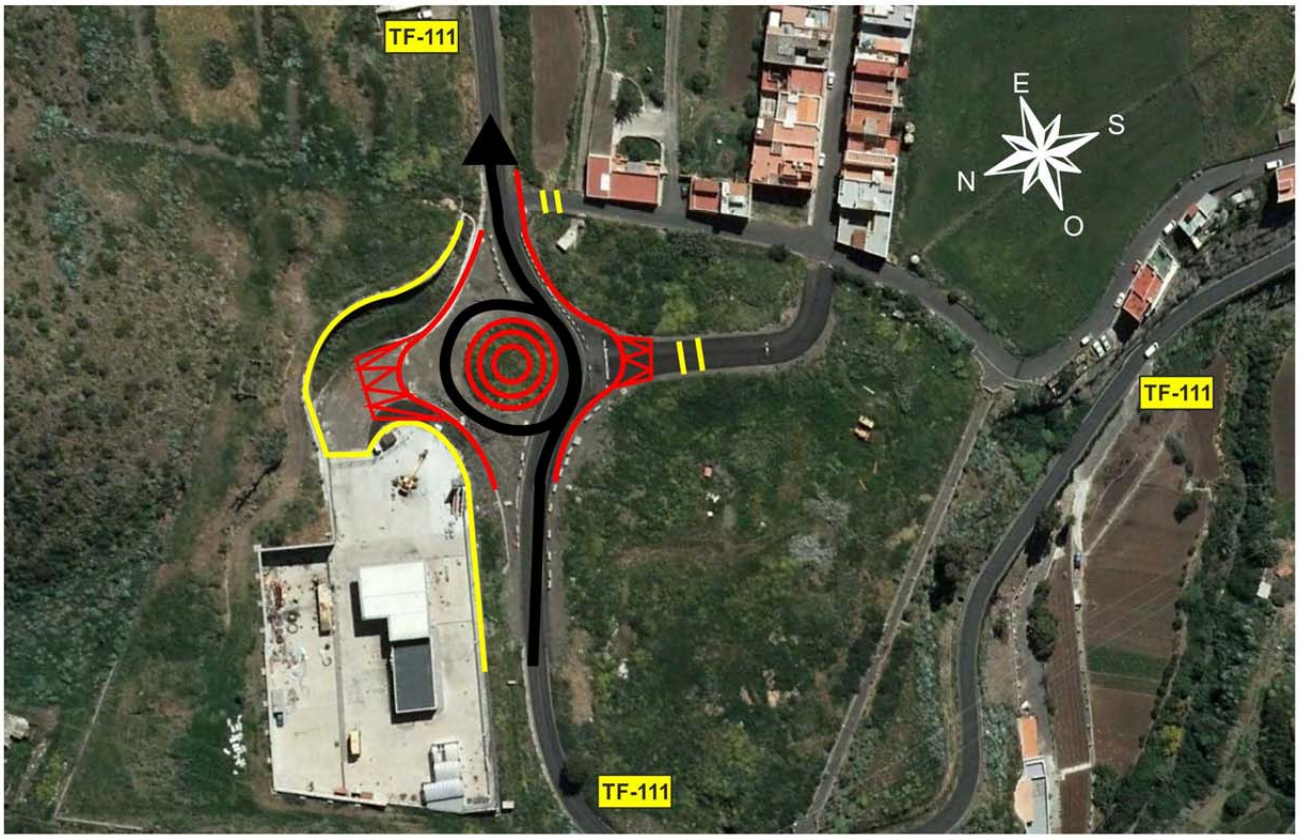

TC - Los Campitos 8,40 Kms
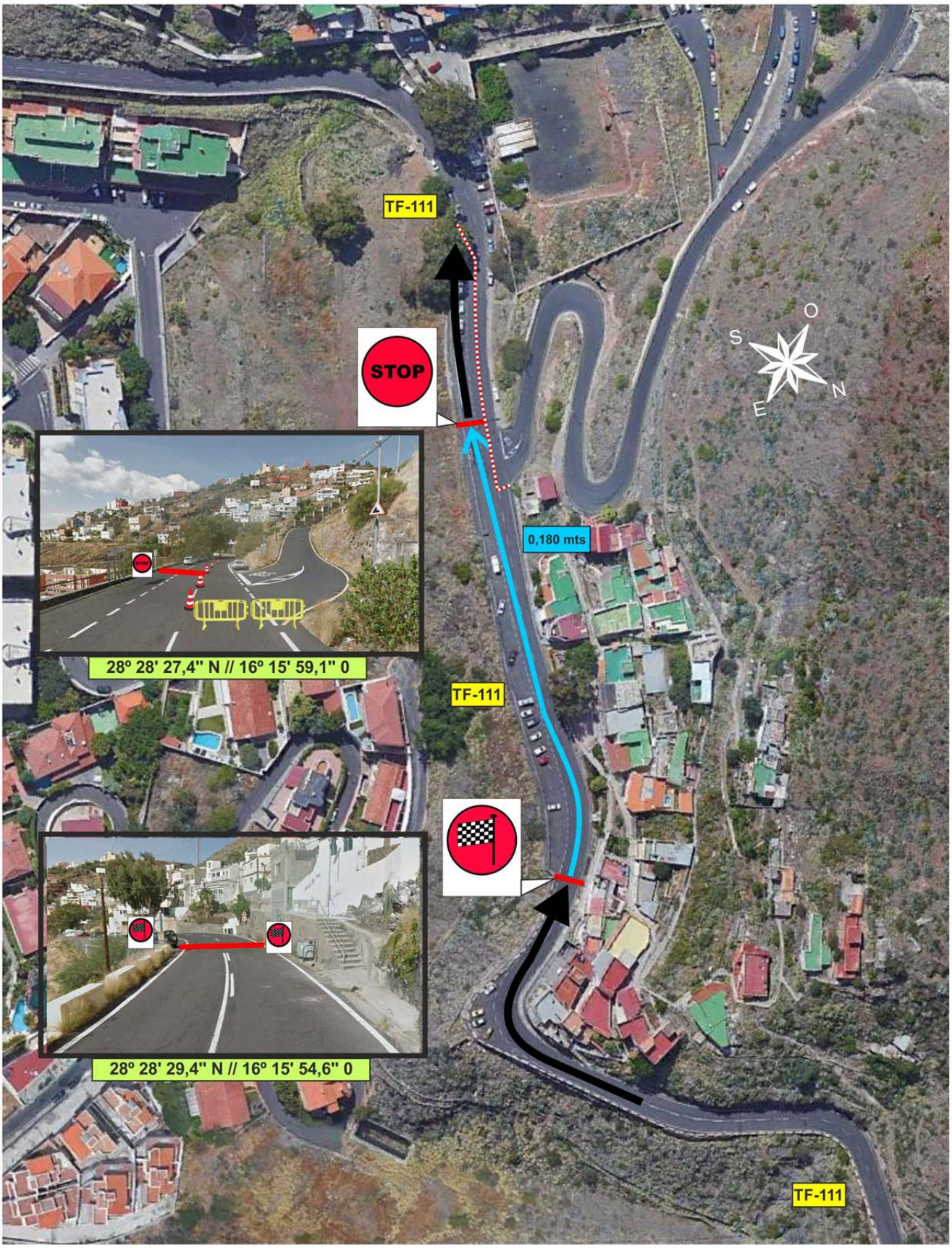
Meta y Control Stop